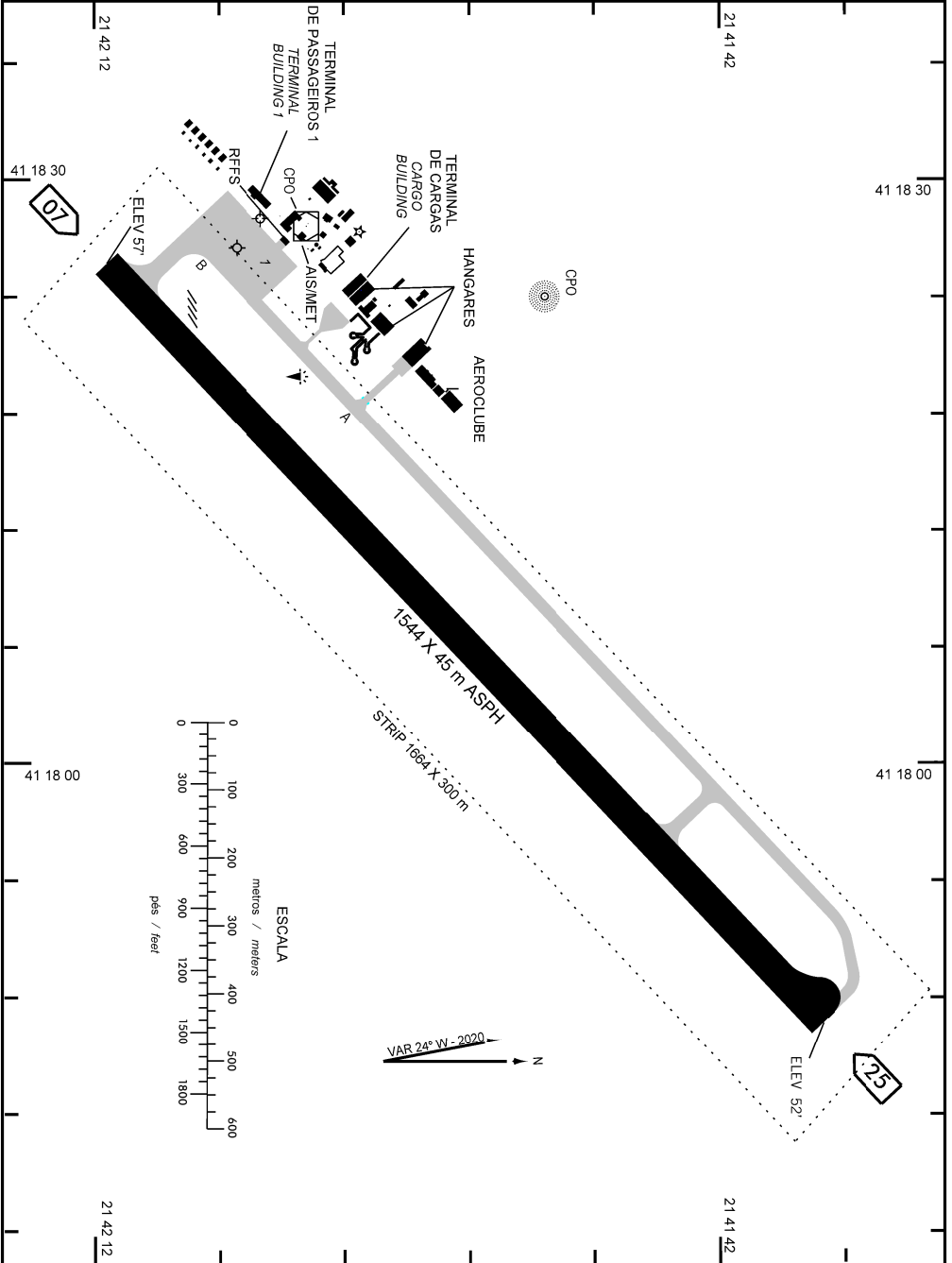


AD ELEV: 57'

ARP S21 42 04 W041 18 28

ATIS NIL	CLRD NIL	GNDC NIL	AFIS 125.70	APRON NIL
-------------	-------------	-------------	----------------	--------------



CHANGES: BRG MAG, DIST DECL, ELEV THR, LAYOUT, RFFS, STRIP, VAR, WDI

**ADC - SBCP: INFORMAÇÕES COMPLEMENTARES / COMPLEMENTARY INFORMATION**


CARACTERÍSTICAS FÍSICAS / PHYSICAL CHARACTERISTICS											
PISTA RUNWAY				DIMENSÕES(m) DIMENSIONS(m)				PCN	TIPO DE SUPERFÍCIE SURFACE KIND		
RWY	BRG MAG	Tipo Type	RCD	RWY	SWY	CWY	STRIP	RWY	RWY	SWY	
a	b	c	d	e	f	g	h	i	j	k	
07	070	NPA	3C	1544x45			1664 x 300	29/F/A/X/T	ASPH		
25	250	NPA	3C								

DISTÂNCIAS DECLARADAS, AUXÍLIOS VISUAIS E COORDENADAS DAS CABECEIRAS DECLARED DISTANCES, VISUAL AIDS AND THRESHOLD COORDINATES							
RWY	TORA(m)	TODA(m)	ASDA(m)	LDA(m)	AUXÍLIOS / AIDS	ALTURA GEOIDAL(m) GEOID HEIGHT(m)	COORDENADAS COORDINATES
07	1544	1544	1544	1544	PAPI	- 6,08	S21 42 11 W041 18 26
25	1544	1544	1544	1544		- 6,08	S21 41 37 W041 17 47

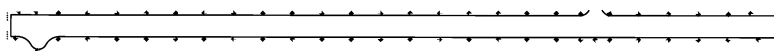
**SERVIÇO DE SALVAMENTO E CONTRAINCÊNDIO / RESCUE AND FIRE FIGHTING SERVICE: RFFS REQ - 03**

**RWY 07 / 25**

**Sinalização horizontal / Marking Aids**



**Auxílios luminosos / Lighting Aids**



**RMK:** MEHT: RWY 07 - 54 FT  
INS : S21 42.05 W041 18.41

CHANGES: BRG.MAG, DIST, DECL, ELEV, THR, LAYOUT, REFS, STRIP, VAR, WDI.