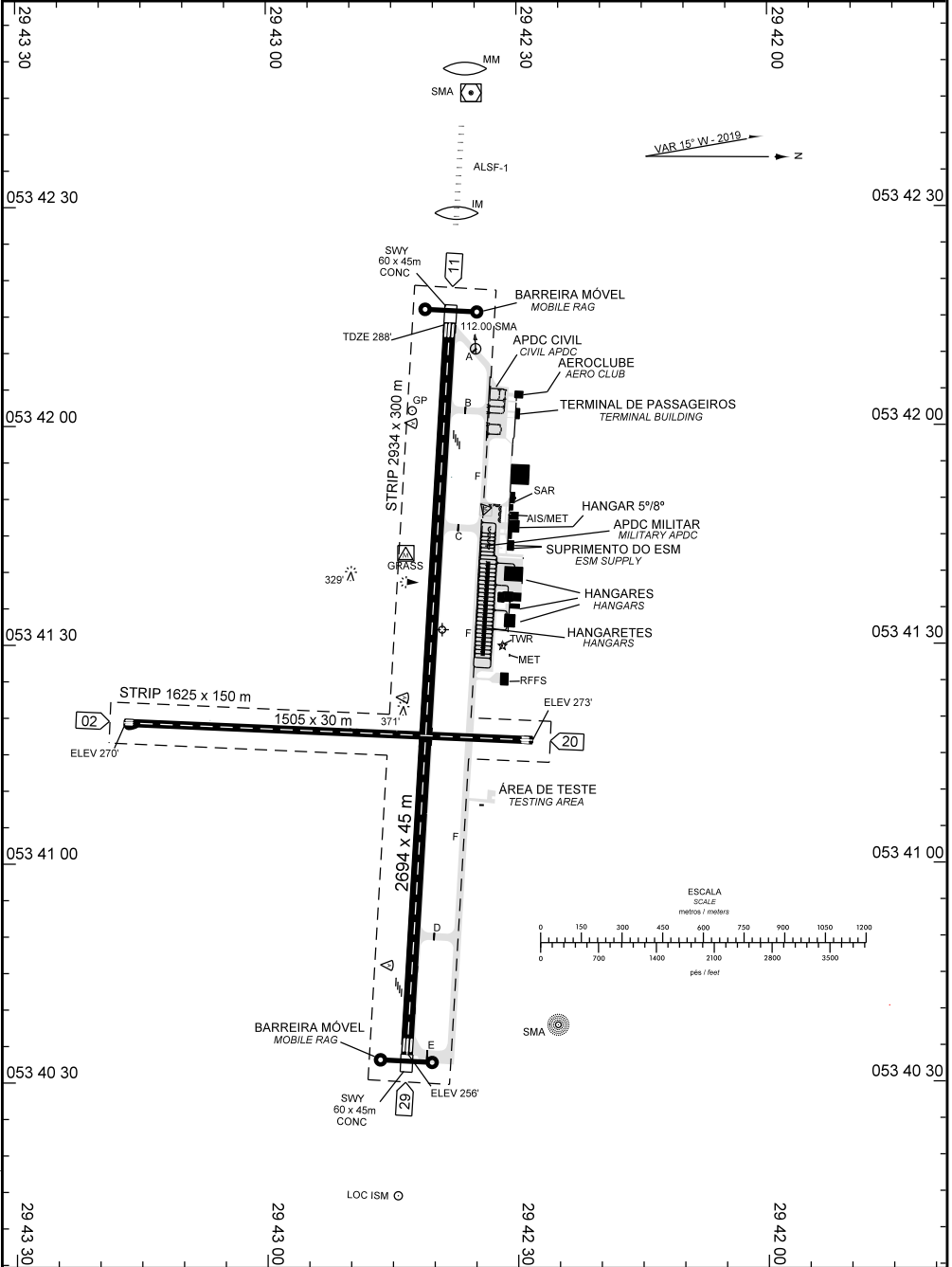


AD ELEV: 289'

ARP S29 42 39 W053 41 32

ATIS 127.75	CLRD NIL	GNDC NIL	TWR 118.30 118.85 121.50	APRON NIL
----------------	-------------	-------------	-----------------------------	--------------



CHANGES: RWY. TYPE

**ADC - SBSM: INFORMAÇÕES COMPLEMENTARES / COMPLEMENTARY INFORMATION**

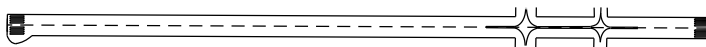
CARACTERÍSTICAS FÍSICAS / PHYSICAL CHARACTERISTICS												
PISTA RUNWAY				DIMENSÕES(m) DIMENSIONS(m)					PCN	TIPO DE SUPERFÍCIE SURFACE KIND		
RWY	BRG MAG	Tipo Type	RCD	RWY	SWY	CWY	STRIP	RESA	RWY	RWY	SWY	
a	b	c	d	e	f	g	h	i	j	k	l	
02	017	NPA	3	1505x30			1625 x 150		10/F/C/Y/U	ASPH		
20	197	NPA	3									
11	108	PA-1	4	2694x45	60x45		2934 x 300		20/R/B/X/T	CONC	CONC	
29	288	PA-1	4			60x45						

DISTÂNCIAS DECLARADAS, AUXÍLIOS VISUAIS E COORDENADAS DAS CABECEIRAS DECLARED DISTANCES, VISUAL AIDS AND THRESHOLD COORDINATES								
RWY	TORA(m)	TODA(m)	ASDA(m)	LDA(m)	AUXÍLIOS / AIDS		ALTURA GEODAL(m) GEOD HEIGHT(m)	COORDENADAS COORDINATES
02	1505	1505	1505	1505			8,92m	S29 43 17 W053 41 19
20	1505	1505	1505	1505				S29 42 28 W053 41 17
11	2694	2694	2754	2694	PAPI (3.01°)	ALSF-1		S29 42 38 W053 42 14
29	2694	2694	2754	2694	PAPI		8,92m	S29 42 43 W053 40 34

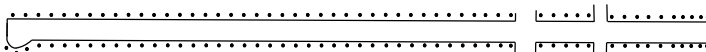
**SERVIÇO DE SALVAMENTO E CONTRAINCÊNDIO / RESCUE AND FIRE FIGHTING SERVICE: RFFS REQ - 5**

**RWY 02 / 20**

**Sinalização horizontal / Marking Aids**

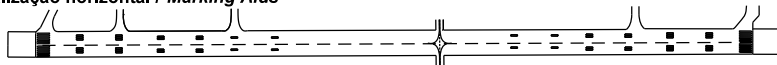


**Auxílios luminosos / Lighting Aids**

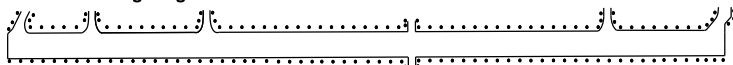


**RWY 11 / 29**

**Sinalização horizontal / Marking Aids**



**Auxílios luminosos / Lighting Aids**



**RMK:**

- 1) MEHT: RWY 11 - 66FT  
RWY 29 - 37FT
- 2) RWY 02/20 USO EXCLUSIVO PARA ARR e DEP ACFT MIL.
- 3) ZONAS DE PARADA DAS RWY 11 e 29 EQUIPADAS COM BARREIRAS PARA RETENÇÃO DE AERONAVES, ACIONÁVEIS PELA TWY.
- 4) OBS OBST BALIZADO MONTADO (ANTENA), DIST 6NM VOR SMA, AZM 225DEG, ELEV 640FT.
- 5) OPR ACFT CIVIL HR SER 1100-2300, VOOS DA AVIAÇÃO REGULAR CONFORME HORÁRIOS PREVIAMENTE ESTABELECIDOS.

CHANGES: RWY\_TYPE