

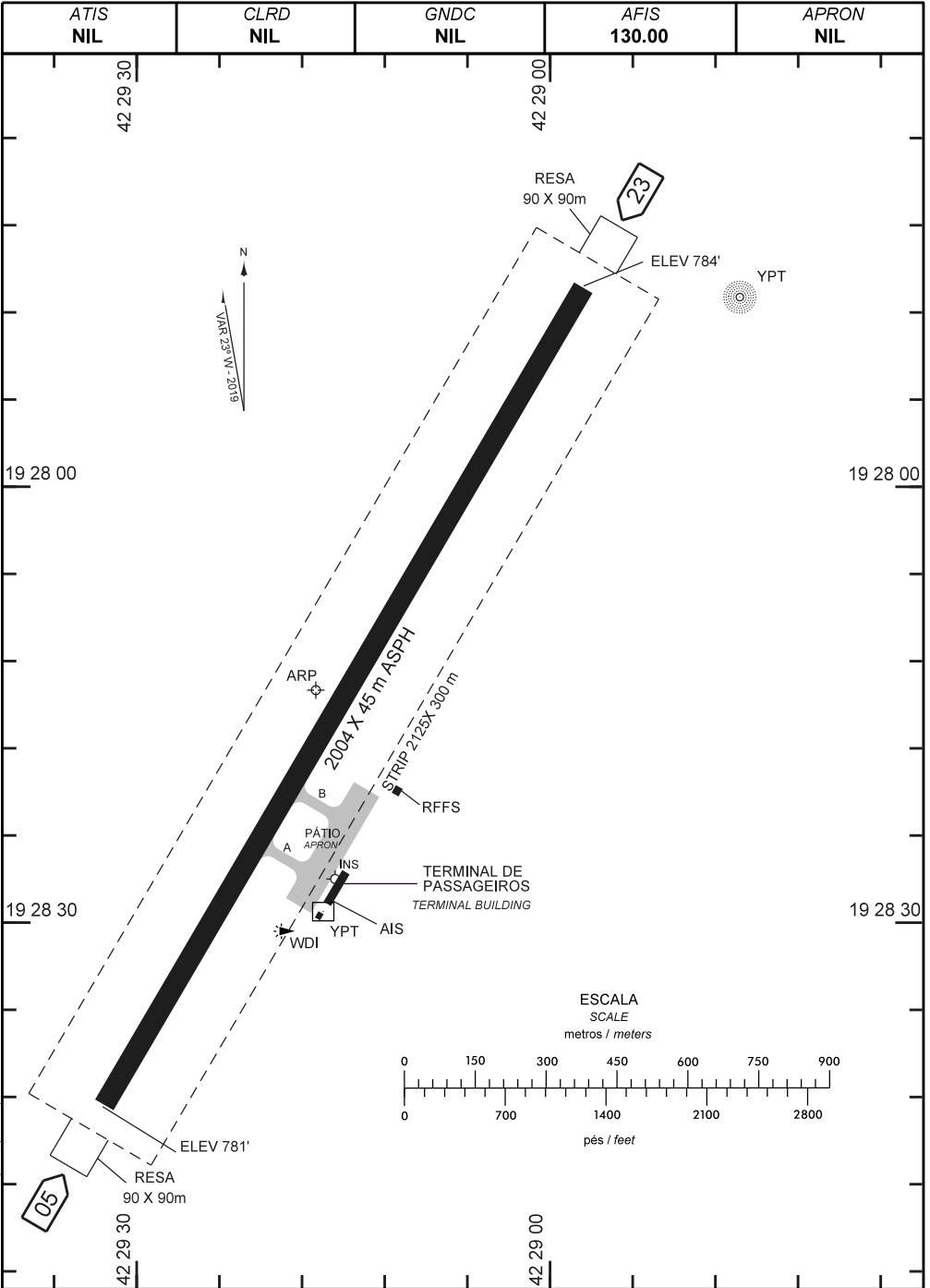
AERODROME CHART (ADC)

IPATINGA / Usiminas (SBIP)

MG - BRASIL

AD ELEV: 784'

ARP S19 28 14 W042 29 17



CHANGES: LAYOUT, DME, RFFS, RWY.

ADC - SBIP: INFORMAÇÕES COMPLEMENTARES / COMPLEMENTARY INFORMATION

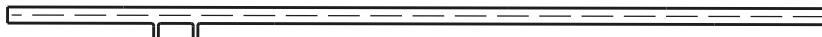
CARACTERÍSTICAS FÍSICAS / PHYSICAL CHARACTERISTICS												
PISTA RUNWAY				DIMENSÕES(m) DIMENSIONS(m)					PCN	TIPO DE SUPERFÍCIE SURFACE KIND		
RWY	BRG MAG	Tipo Type	RCD	RWY	SWY	CWY	STRIP	RESA	RWY	RWY	SWY	
a	b	c	d	e	f	g	h	i	j	k	l	
05	053	NPA	4	2004X45			2125 x 300	90X90	33/F/B/X/T	ASPH		
23	233	NPA	4					90X90				

DISTÂNCIAS DECLARADAS, AUXÍLIOS VISUAIS E COORDENADAS DAS CABECEIRAS DECLARED DISTANCES, VISUAL AIDS AND THRESHOLD COORDINATES							
RWY	TORA(m)	TODA(m)	ASDA(m)	LDA(m)	AUXÍLIOS / AIDS	ALTURA GEOIDAL(m) GEOID HEIGHT(m)	COORDENADAS COORDINATES
05	2004	2004	2004	2004		- 11,57	S19 28 43 W042 29 32
23	2004	2004	2004	2004		- 11,57	S19 27 46 W042 28 58


SERVIÇO DE SALVAMENTO E CONTRAINCÊNDIO / RESCUE AND FIRE FIGHTING SERVICE:RFFS REQ - NIL

RWY 05 / 23

Sinalização horizontal / Marking Aids



Auxílios luminosos / Lighting Aids



RMK:

- 1) PONTO INS: S19 28.45 W042 29.26

CHANGES: LAYOUT, DIME, RFFS, RWY.