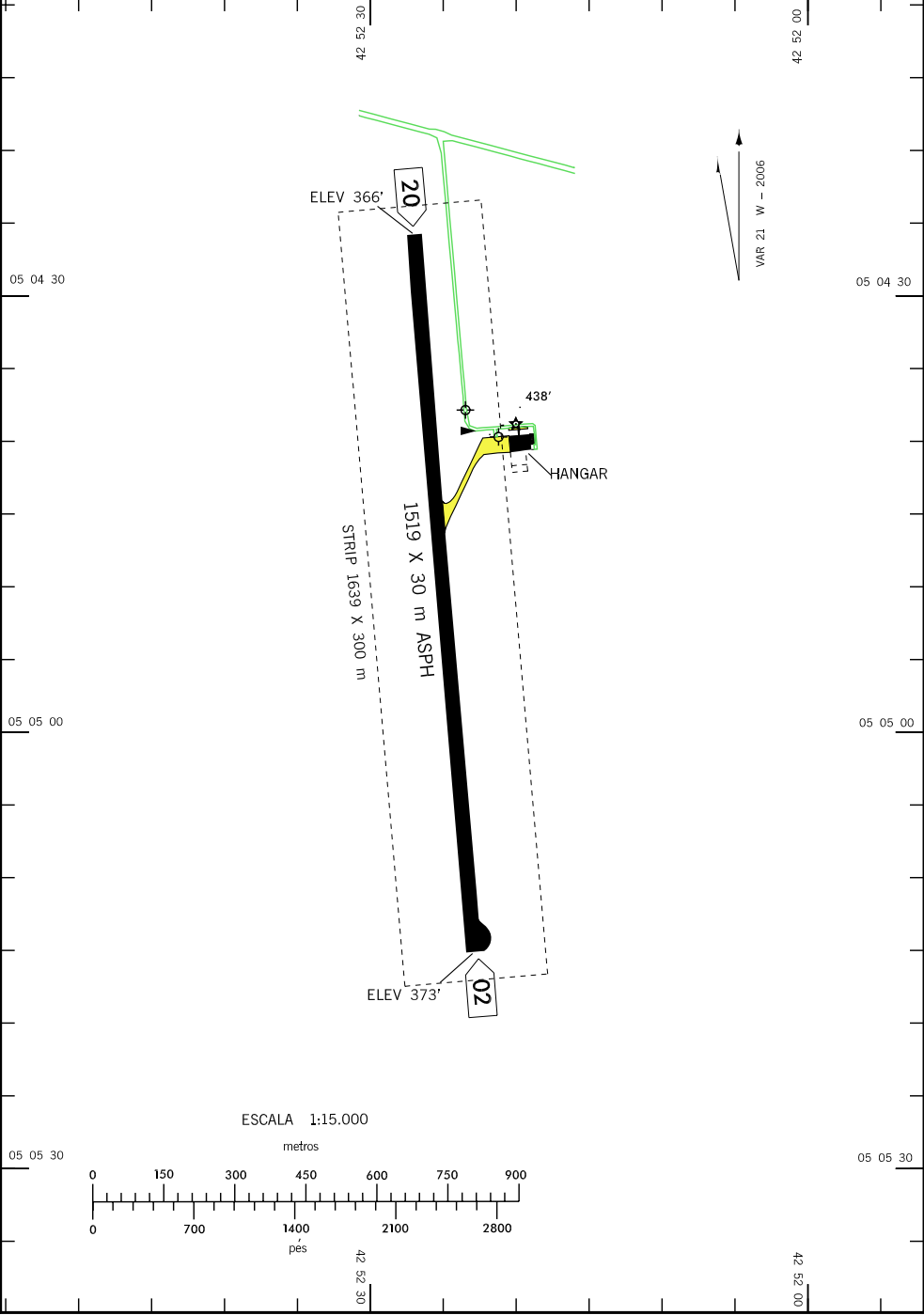


ATIS TERESINA 127.80

CLRD NIL

GNDC NIL

APP TERESINA 119.60



DEPARTAMENTO DE CONTROLE DO ESPAÇO AEREO - COMAER - BRASIL

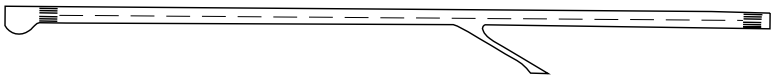
ADC – SNDR: INFORMAÇÕES COMPLEMENTARES

CARACTERÍSTICAS FÍSICAS												
PISTA				DIMENSÕES(m)					PCN	TIPO DE SUPERFÍCIE		
RWY	BRG	MAG	Tipo	RCD	RWY	SWY	CWY	RESA	STRIP	RWY	RWY	SWY
a	b	c	d	e	f	g	h	i	i	k	l	
02	016	NINST	3	1519X30					1639	36/F/B/X/T	ASPH	
20	196	NINST	3						X 300			

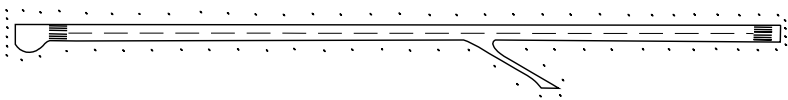
DISTÂNCIAS DECLARADAS, AUXÍLIOS VISUAIS E COORDENADAS DAS CABECEIRAS								
RWY	TORA(m)	ASDA(m)	TODA(m)	LDA(m)	AUXÍLIOS		ALTURA GEOIDAL(m)	COORDENADAS
02	1519	1519	1519	1519				S05 05 15 W042 52 23
20	1519	1519	1519	1519			- 21,36	S05 04 26 W042 52 27

RWY 02/20

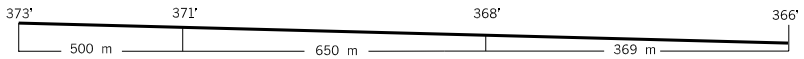
Sinalização horizontal



Auxílios luminosos



Perfil Longitudinal



RMK: INS: S05 04.16 / W042 52.35