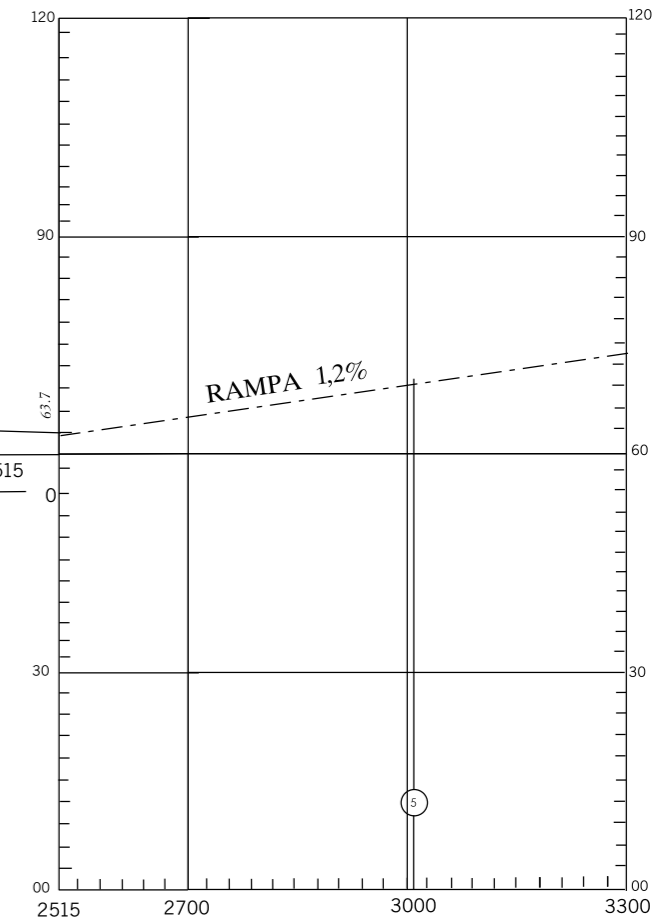
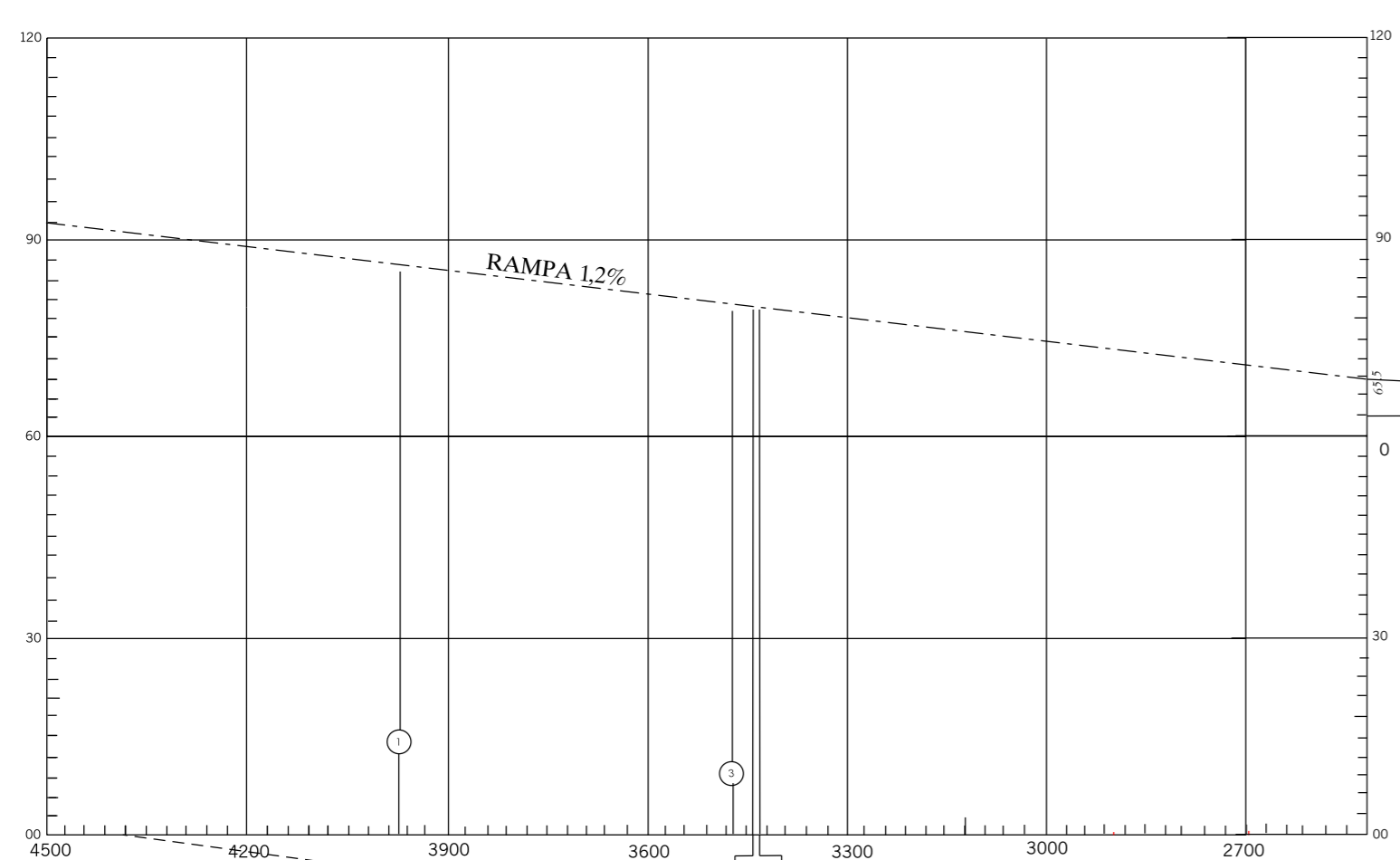
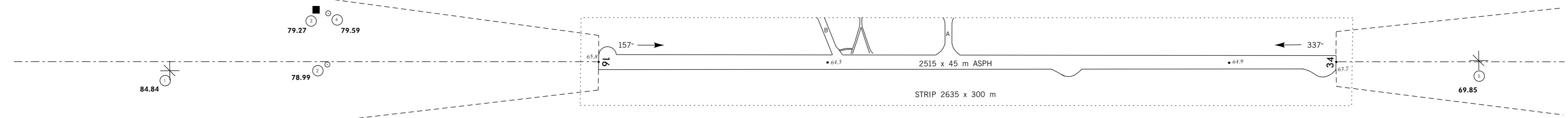
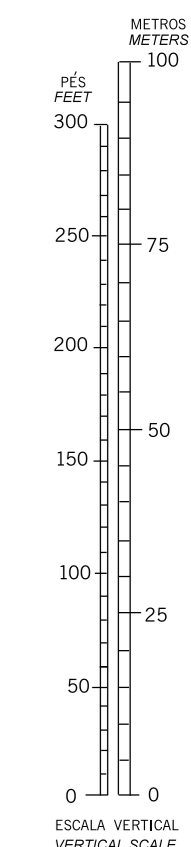


RWY 16 / 34

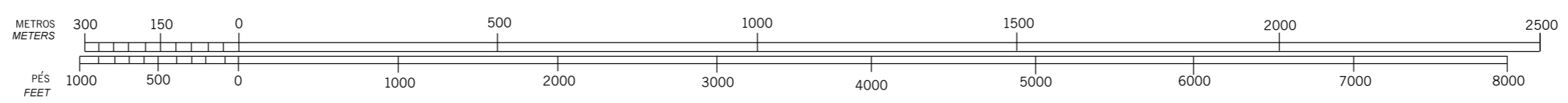
DISTÂNCIAS DECLARADAS DECLARED DISTANCES		
RWY 16		RWY 34
2425	PISO DISPONÍVEL PARA DECOLAGEM TAKE-OFF RUN AVAILABLE	2515
2515	DISTÂNCIA UTILIZÁVEL PARA DECOLAGEM TAKE-OFF DISTANCE AVAILABLE	2515
2425	DISTÂNCIA UTILIZÁVEL PARA PARADA DE DECOLAGEM ACCELERATE STOP DISTANCE AVAILABLE	2515
2425	DISTÂNCIA UTILIZÁVEL PARA POUSO LANDING DISTANCE AVAILABLE	2515



VAR 22°W (2018)



ESCALA HORIZONTAL  
HORIZONTAL SCALE



MODIFICAÇÕES/CHANGES: DEC VAR/LAYOUT.

LEGENDA LEGEND	
①	NÚMERO DE IDENTIFICAÇÃO IDENTIFICATION NUMBER
■	EDIFICAÇÃO OU ESTRUTURA GRANDE BUILDING OR LARGE STRUCTURE
▲	TERRENO TRANSPASSANDO O PLANO TERRAIN PENETRATING OBSTRUCTION PLANE
○	POSTE POLE, TOWER, ANTENNA AND OTHERS
*	ÁRVORE OU ARBUSTO TREE OR SHRUB

REGISTRO DE EMENDAS AMENDMENT RECORD		
N°	DATA DATE	INSERIDA POR ENTERED BY