

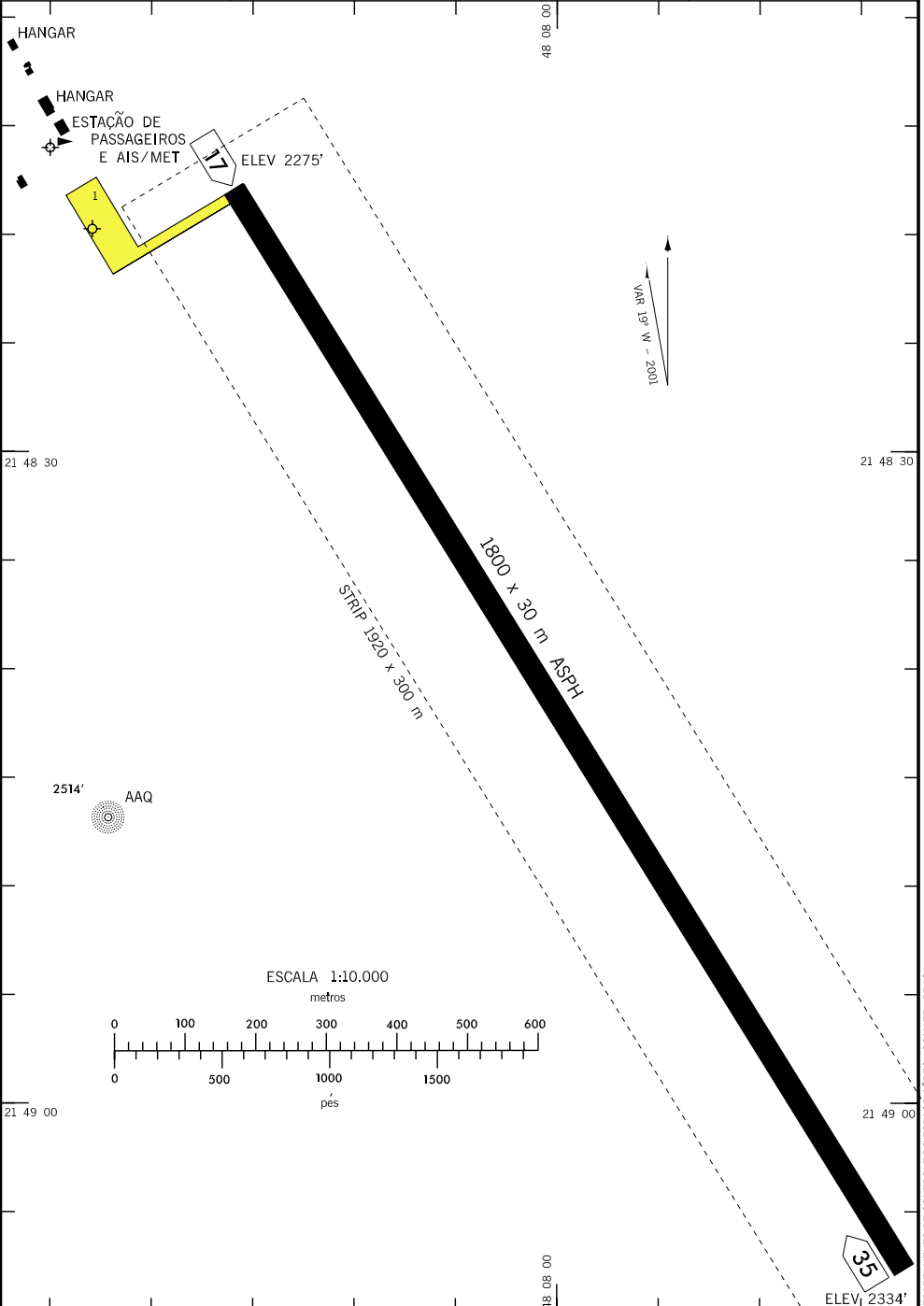
ADC-SBAQ

WGS-84

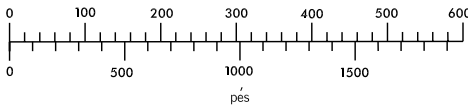
ARP S21 48 16 W048 08 25

ELEV 2334'

ATIS	NIL	CLRD	NIL	GNDC	NIL	AFIS	131.60
------	-----	------	-----	------	-----	------	--------



ESCALA 1:10.000
metros



Z:\VIP-MA\PIVA\ARARAQUARA-SBAQ\baq_pdc.dgn

DEPARTAMENTO DE CONTROLE DO ESPAÇO AEREO - COMAER - BRASIL

ADC – SBAQ: INFORMAÇÕES COMPLEMENTARES

CARACTERÍSTICAS FÍSICAS

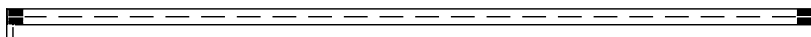
PISTA				DIMENSÕES(m)					PCN	TIPO DE SUPERFÍCIE	
RWY	BRG MAG	Tipo Type	RCD	RWY	SWY	CWY	RESA	STRIP	RWY	RWY	SWY
a	b	c	d	e	f	g	h	i	i	k	l
17	167	NPA	3	1800x30				1920 x 300	40/F/A/X/T	ASPH	
35	347	NPA	3								

DISTÂNCIAS DECLARADAS, AUXÍLIOS VISUAIS E COORDENADAS DAS CABECEIRAS


RWY	TORA(m)	ASDA(m)	TODA(m)	LDA(m)	AUXÍLIOS		COORDENADAS
17	1800	1800	1800	1800			S21 48 18 W048 08 16
35	1800	1800	1800	1800			S21 49 08 W048 07 43

RWY 17 / 35

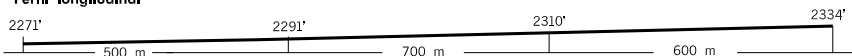
Sinalização horizontal



Auxílios Luminosos



Perfil longitudinal



RMK:

- 1) PONTO INS: S21 48.20 W048 08.23