

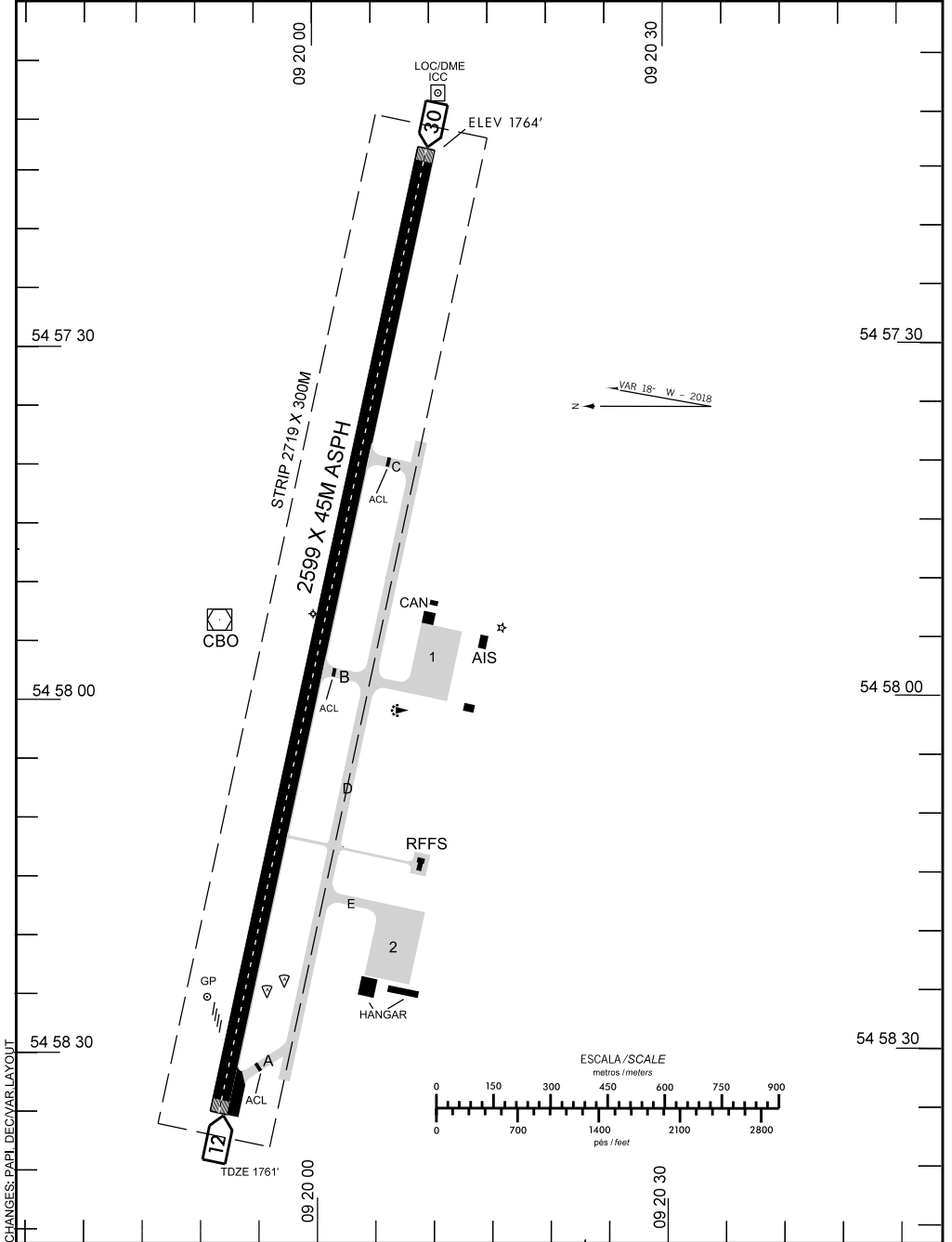
AERODROME CHART (ADC) GUARANTÁ DO NORTE / Campo de Provas Brig. Veloso, MIL (SBCC)

PA-BRASIL

AD ELEV: 1764'


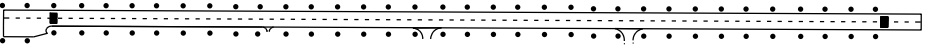
ARP S09 20 00 W054 57 53

ATIS NIL	CLRD NIL	GNDC NIL	AFIS 125.90	APRON NIL
-------------	-------------	-------------	----------------	--------------



CHANGES: PAPI, DECAVAR, LAYOUT

ADC - SBCC: INFORMAÇÕES COMPLEMENTARES / COMPLEMENTARY INFORMATION

CARACTERÍSTICAS FÍSICAS / PHYSICAL CHARACTERISTICS												
PISTA RUNWAY				DIMENSÕES(m) DIMENSIONS(m)					PCN	TIPO DE SUPERFÍCIE SURFACE KIND		
RWY	BRG MAG	Tipo Type	RCD	RWY	SWY	CWY	STRIP	RESA	RWY	RWY	SWY	
a	b	c	d	e	f	g	h	i	j	k	l	
12	120	PA-I	4	2599x45			2719x300		44/F/C/X/U	ASPH		
30	300	NPA	4									
DISTÂNCIAS DECLARADAS, AUXÍLIOS VISUAIS E COORDENADAS DAS CABECEIRAS DECLARED DISTANCES, VISUAL AIDS AND THRESHOLD COORDINATES												
RWY	TORA(m)	TODA(m)	ASDA(m)	LDA(m)	AUXÍLIOS / AIDS	ALTURA GEOIDAL(m) GEOID HEIGHT(m)	COORDENADAS COORDINATES					
12	2599	2599	2599	2599	PAPI	-2.33	S09 19 53 W054 58 37					
30	2599	2599	2599	2599		-2.33	S09 20 10 W054 57 13					
SERVIÇO DE SALVAMENTO E CONTRAINCÊNDIO / RESCUE AND FIRE FIGHTING SERVICE : RFFS:REQ-NIL												
RWY 12/30												
<p>Sinalização horizontal / Marking Aids</p>  <p>Auxílios luminosos / Lighting Aids</p> 												
<p><b>RMK:</b></p> <p>1 - MEHT: RWY 12 - 42FT</p>												

CHANGES: PAPI, DEC/VAR, LAYOUT