

AERODROME CHART (ADC)

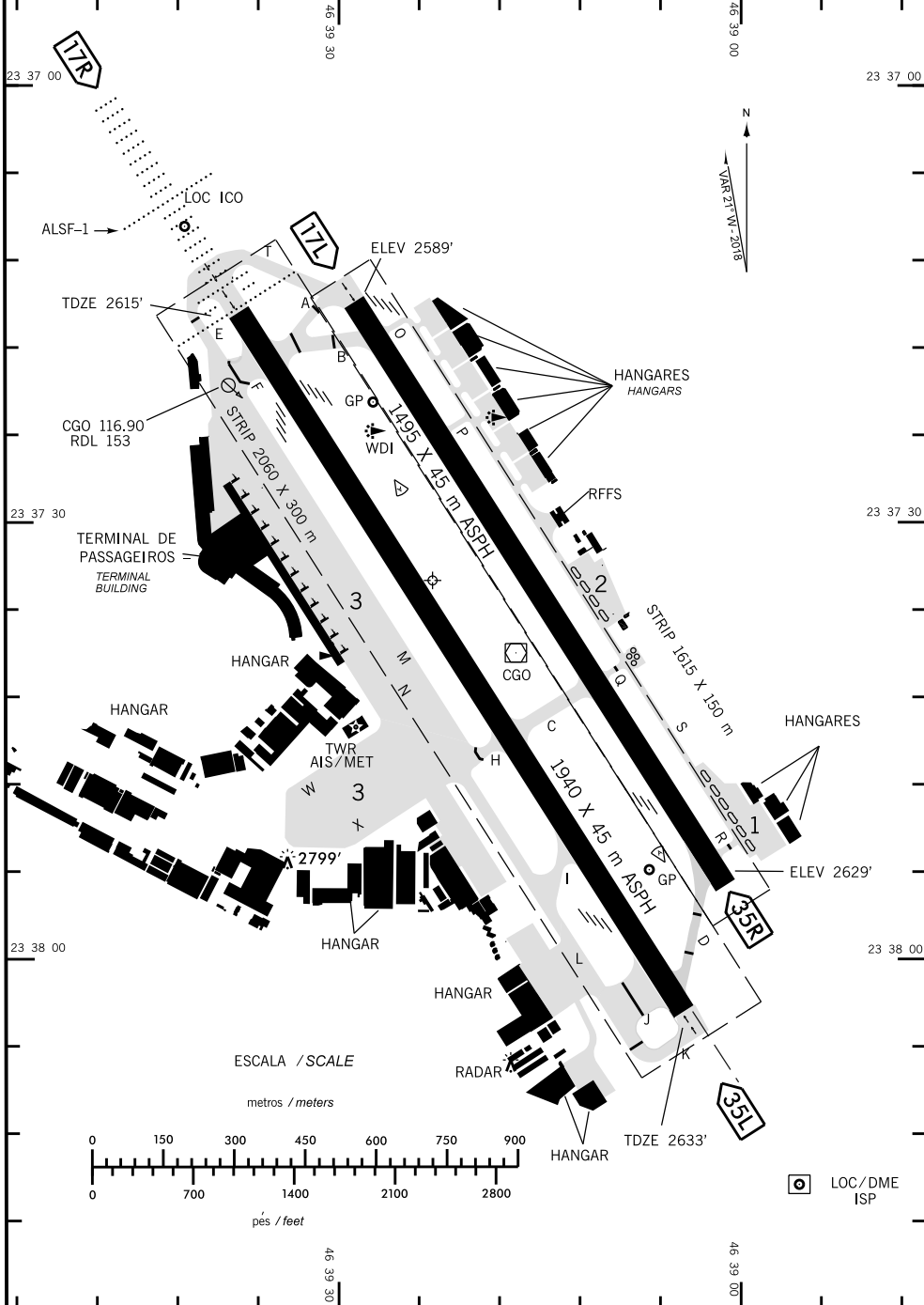
SÃO PAULO / Congonhas (SBSP)

SP-BRASIL

AD ELEV: 2631'

ARP S23 37 34 W046 39 23

D-ATIS 127.65	D-CL 120.60	GNDC 121.90	TWR 118.05 118.35 127.15	APRON NIL
------------------	----------------	----------------	--------------------------------	--------------



CHANGES: AIS/MET.

ADC- SBSP: INFORMAÇÕES COMPLEMENTARES / COMPLEMENTARY INFORMATION

CARACTERÍSTICAS FÍSICAS / PHYSICAL CHARACTERISTICS

PISTA RUNWAY				DIMENSÕES(m) DIMENSIONS (m)					PCN	TIPO DE SUPERFÍCIE SURFACE KIND		
RWY	BRG MAG	Tipo	RCD	RWY	SWY	CWY	STRIP	RESA	RWY	RWY	SWY	
a	b	c	d	e	f	g	h	i	j	k	l	
17R	169	PA-1	3	1940X45			2060 X 300		50/F/B/X/T	ASPH		
35L	349	PA-1	3									
17L	169	NPA	2	1495X45			1615 X 150		38/F/B/X/U	ASPH		
35R	349	NPA	2									

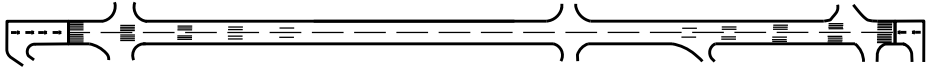
DISTÂNCIAS DECLARADAS, AUXÍLIOS VISUAIS E COORDENADAS DAS CABECEIRAS
DECLARED DISTANCES, VISUAL AIDS AND THRESHOLD COORDINATES

RWY	TORA(m)	TODA(m)	ASDA(m)	LDA(m)	AUXÍLIOS / AIDS		ALTURA GEOIDAL(m) GEOID HEIGHT	COORDENADAS COORDINATES
17R	1790	1940	1790	1660	PAPI (2,87")	ALSF-1	- 2,22	S23 37 16 W046 39 37
35L	1790	1940	1790	1660			PAPI	- 2,23
17L	1345	1345	1345	1195	PAPI		- 2,22	S23 37 15 W046 39 29
35R	1345	1345	1345	1195	PAPI		- 2,23	S23 37 54 W046 39 02

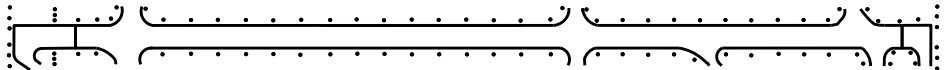
SERVIÇO DE SALVAMENTO E CONTRAINCÊNDIO / RESCUE AND FIRE FIGHTING SERVICE: RFFS REQ - 7

RWY 17R / 35L

Sinalização horizontal / Marking Aids

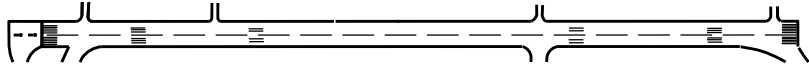


Auxílios luminosos / Lighting Aids

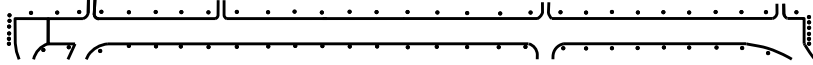


RWY 17L / 35R

Sinalização horizontal / Marking Aids



Auxílios luminosos / Lighting Aids



RMK:

- 1) METH: a. RWY 17R - 66FT
- b. RWY 35L - 61FT
- c. RWY 17L - 35FT
- d. RWY 35R - 35FT

CHANGES: AIS/MET.