

ADC - SBMS

WGS-84

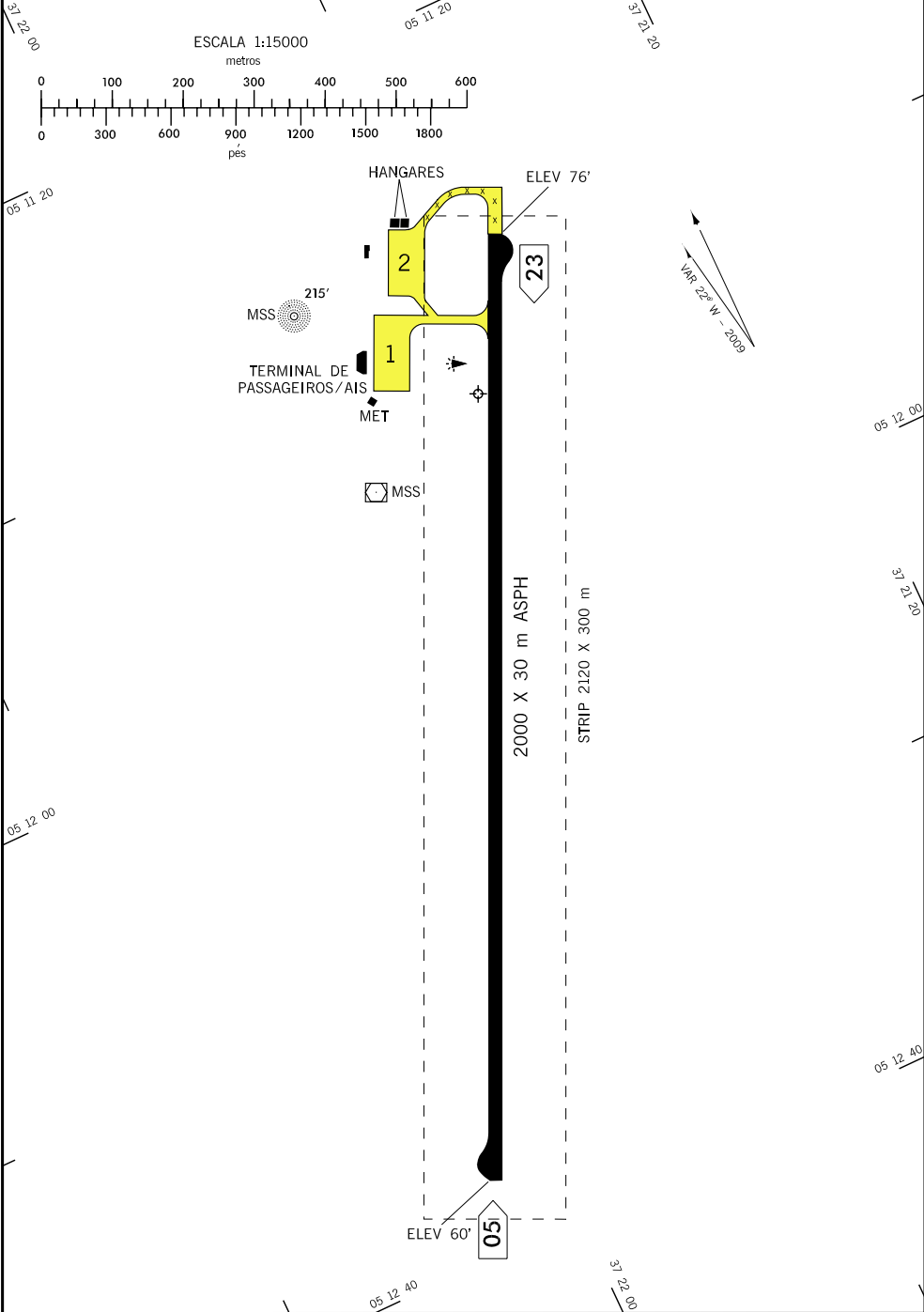
ARP 05 11 45 W037 21 42

MOSSORÓ/DIX-SEPT ROSADO

RN-BRASIL

ELEV 76'

ATIS	NIL	CLRD	NIL	GNDC	NIL	AFIS	125.80
------	-----	------	-----	------	-----	------	--------



X:\MOSSORÓ-SBMS\sbms_adc.edgn

DEPARTAMENTO DE CONTROLE DO ESPAÇO AÉREO - COMAER - BRASIL

ADC – SBMS: INFORMAÇÕES COMPLEMENTARES

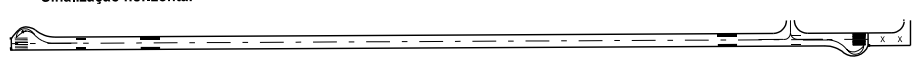
CARACTERÍSTICAS FÍSICAS												
PISTA				DIMENSÕES(m)					PCN	TIPO DE SUPERFÍCIE		
RWY	BRG	MAG	Tipo	RCD	RWY	SWY	CWY	RESA	STRIP	RWY	RWY	SWY
a	b	c	d	e	f	g	h	i	j	k	l	
05	47				2000				2120			
23	227	NPA	4	X 30	0	0	0	X 300	31/F/B/X/T	ASPH	—	

DISTÂNCIAS DECLARADAS, AUXÍLIOS VISUAIS E COORDENADAS DAS CABECEIRAS								
RWY	TORA(m)	ASDA(m)	TODA(m)	LDA(m)	AUXÍLIOS	ALTURA GEOIDAL(m)	COORDENADAS	
05	2000	2000	2000	2000		- 7,27	S05 12 37	W037 22 04
23	2000	2000	2000	2000		- 7,27	S05 11 38	W037 21 37

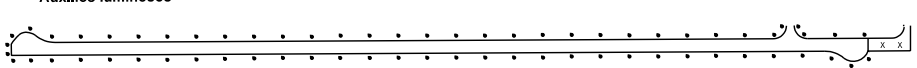
--	--	--	--	--	--	--	--	--

RWY 05 / 23

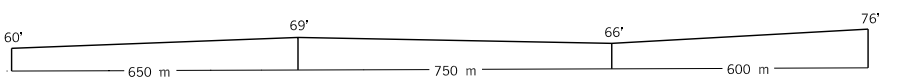
Sinalização horizontal



Auxílios luminosos



Perfil longitudinal



RMK: TWY (ACESSO AO PÁTIO PRKG NR 2) CLSD OPS NOTURNA.