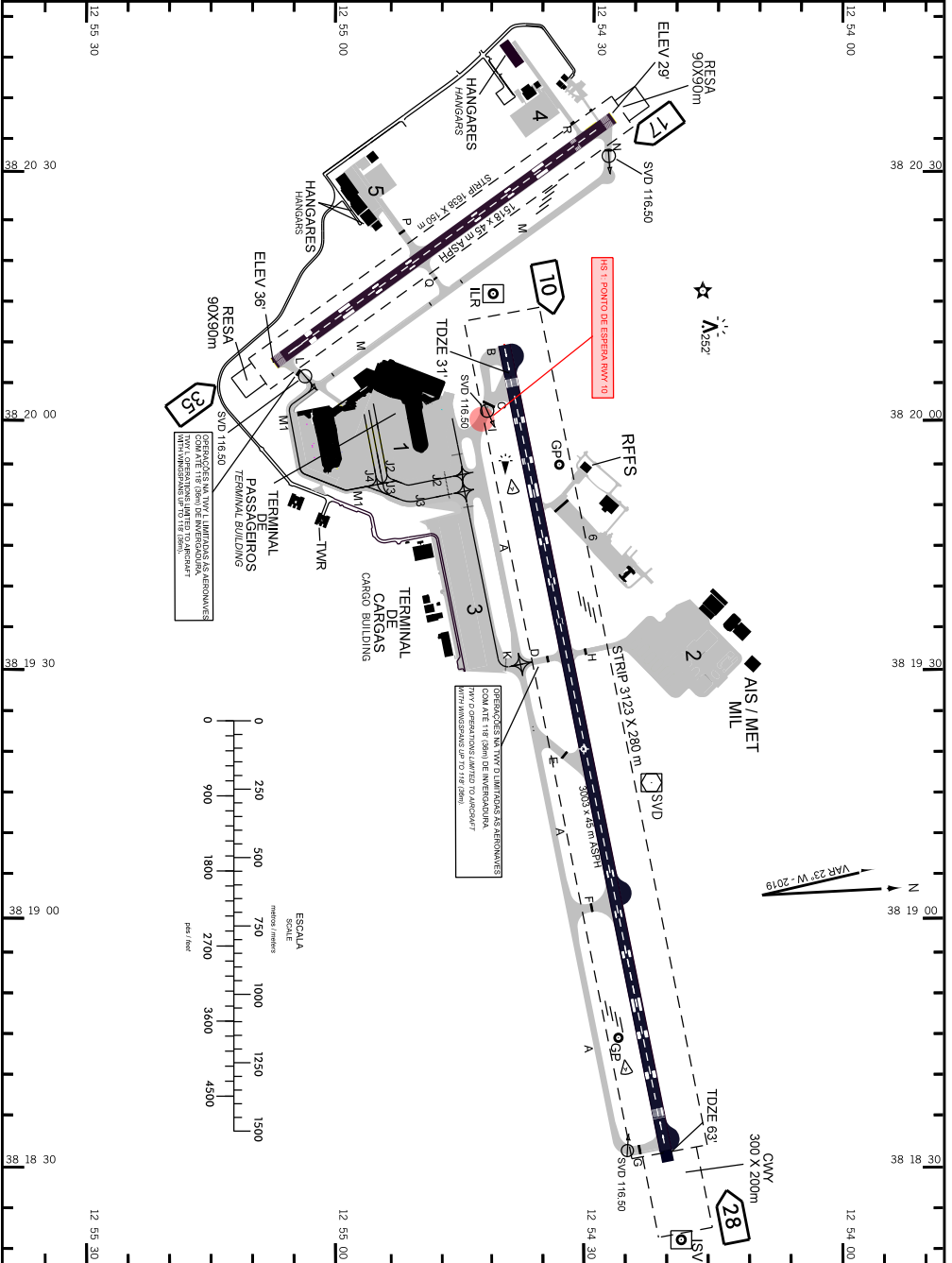


AD ELEV: 66'

ARP S12 54 31 W038 19 21

D-ATIS 127.75	DCL 121.10 122.50	GNDC 121.90	TWR 118.30 118.60 118.95 121.10 121.50	APRON NIL
------------------	----------------------	----------------	----------------------------------------------	--------------

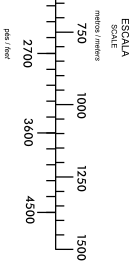


OPERAÇÕES NA TAVIA LIMITADAS AS AERONAVES
TAVIA OPERACIONAIS LIMITADO A 2000kg
TAVIA OPERACIONAIS AP TO 118.300m

OPERAÇÕES NA TAVIA LIMITADAS AS AERONAVES
COM AVE 118 (090m) DE ENVERGADURA
TAVIA OPERACIONAIS LIMITADO A 2000kg
TAVIA OPERACIONAIS AP TO 118.300m

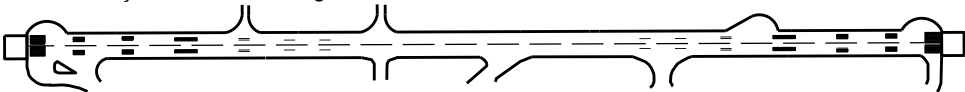
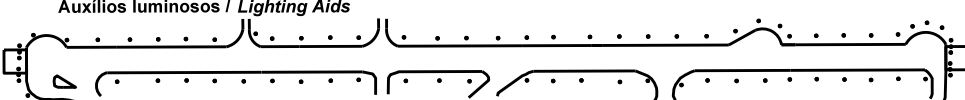
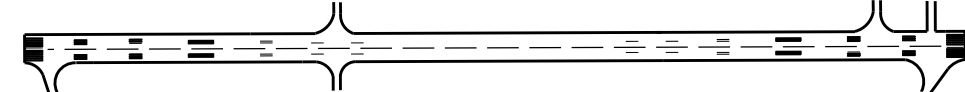
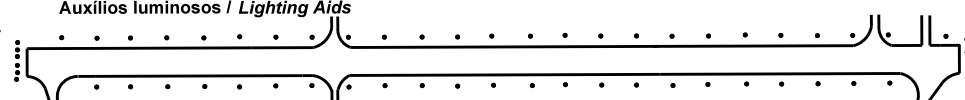
HS 1 - PONTO DE ESPERA RWY 10

VAR 23° W - 2019



CHANGES: RWY, TWY, HOT SPOT, DIST DECL, PAPI, STRIP, LAYOUT

ADC - SBSV: INFORMAÇÕES COMPLEMENTARES / COMPLEMENTARY INFORMATION

CARACTERÍSTICAS FÍSICAS / PHYSICAL CHARACTERISTICS												
PISTA RUNWAY				DIMENSÕES(m) DIMENSIONS(m)					PCN	TIPO DE SUPERFÍCIE SURFACE KIND		
RWY	BRG MAG	Tipo Type	RCD	RWY	SWY	CWY	STRIP	RESA	RWY	RWY	SWY	
a	b	c	d	e	f	g	h	i	j	k	l	
10 28	102 282	PA-1 PA-1	4E 4E	3003 x 45		300 x 200	3123 x 280		104/F/B/X/T	ASPH		
17 35	167 347	NPA NPA	3C 3C	1518 x 45			1638 x 150	90 x 90 90 x 90	45/F/C/X/U	ASPH		
DISTÂNCIAS DECLARADAS, AUXÍLIOS VISUAIS E COORDENADAS DAS CABECEIRAS DECLARED DISTANCES, VISUAL AIDS AND THRESHOLD COORDINATES												
RWY	TORA(m)	TODA(m)	ASDA(m)	LDA(m)	AUXÍLIOS / AIDS	ALTURA GEOIDAL(m) GEOID HEIGHT(m)	COORDENADAS COORDINATES					
10	2883	3303	2883	2763	PAPI	- 10,94m	S12 54 41 W038 20 10					
28	2883	3003	2883	2763	PAPI	- 10,95m	S12 54 22 W038 18 36					
17	1518	1518	1518	1518	PAPI (3.50°)	- 10,94m	S12 54 28 W038 20 37					
35	1518	1518	1518	1518		- 10,95m	S12 55 08 W038 20 08					
SERVIÇO DE SALVAMENTO E CONTRAINCÊNDIO / RESCUE AND FIRE FIGHTING SERVICE: RFFS REQ - 10												
RWY 10 / 28												
Sinalização horizontal / Marking Aids												
												
Auxílios luminosos / Lighting Aids												
												
RWY 17 / 35												
Sinalização horizontal / Marking Aids												
												
Auxílios luminosos / Lighting Aids												
												
RMK:												
1) MEHT - RWY 17 - 40FT RWY 10 - 52FT RWY 28 - 68 FT 2) RWY 10 E RWY 28 ÚLTIMOS 90M CLSD PARA LDG/TKOF DEVIDO PROVIMENTO DE RESA.												

CHANGESRWY, RWY, HOT SPOT, DIST DECL, PAPI, STRIP, LAYOUT