

AERODROME CHART (ADC)

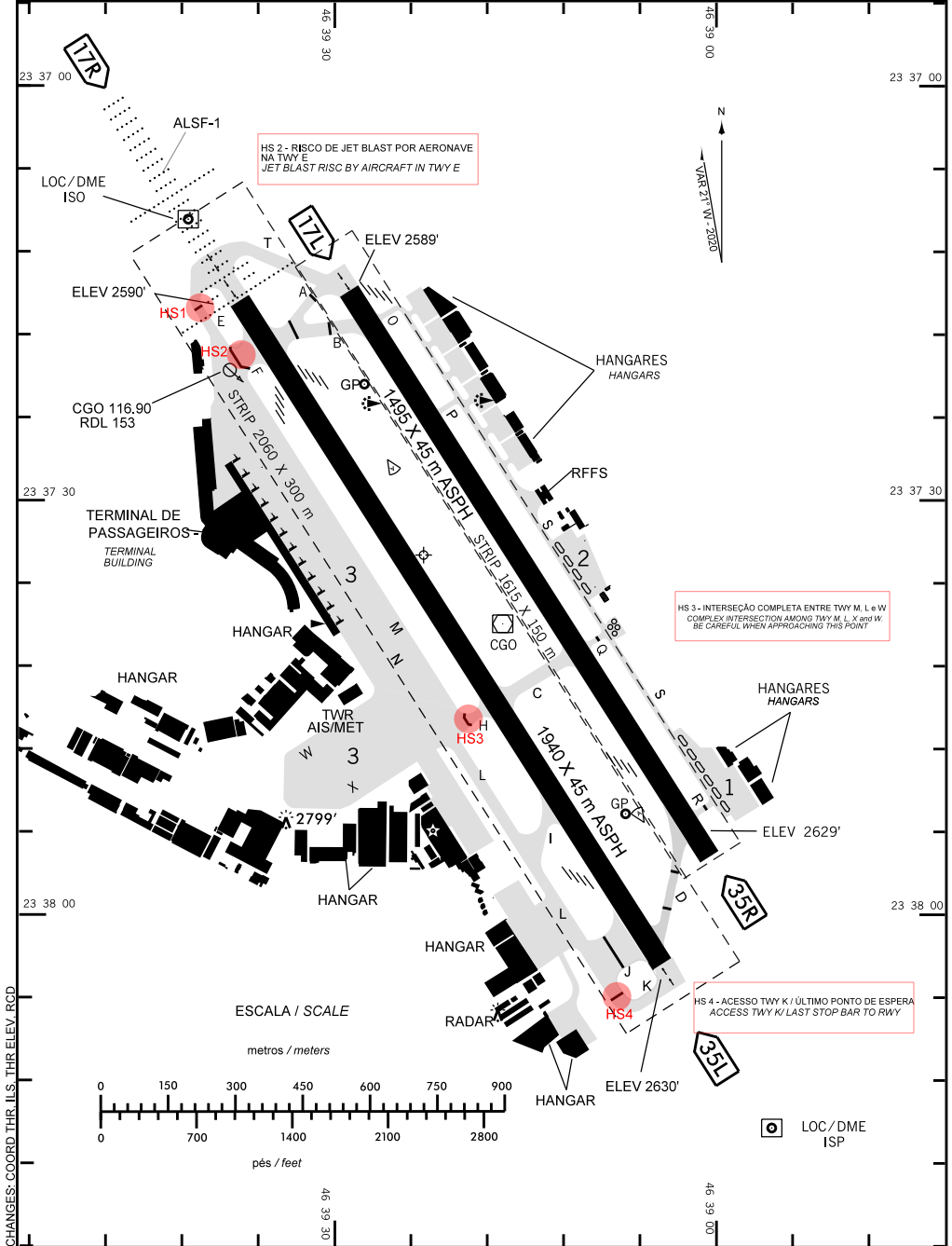
SÃO PAULO / Congonhas (SBSP)

SP - BRASIL

AD ELEV: 2631'

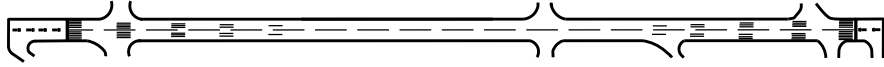
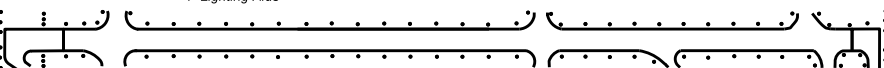
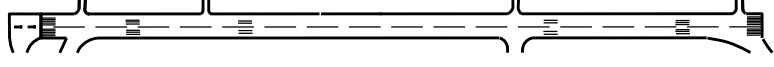
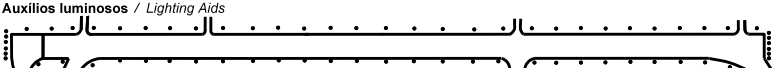
ARP: S23 37 34 W046 39 23

D-ATIS 127.65	DCL 120.60	GNDC 121.90	TWR 118.05 127.15	APRON NIL
------------------	---------------	----------------	----------------------	--------------



CHANGES: COORD. THR. ILS. THR. ELEV. RCD

ADC - SBSP: INFORMAÇÕES COMPLEMENTARES / COMPLEMENTARY INFORMATION

CARACTERÍSTICAS FÍSICAS / PHYSICAL CHARACTERISTICS											
PISTA RUNWAY				DIMENSÕES(m) DIMENSIONS(m)				PCN	TIPO DE SUPERFÍCIE SURFACE KIND		
RWY	BRG MAG	Tipo Type	RCD	RWY	SWY	CWY	STRIP	RWY	RWY	SWY	
a	b	c	d	e	f	g	h	i	j	k	
17R	169	PA-1		1940X45			2060 X 300	50/F/B/X/T	ASPH		
35L	349	PA-1									
17L	169	NPA		1495X45			1615 X 150	38/F/B/X/U	ASPH		
35R	349	NPA									
DISTÂNCIAS DECLARADAS, AUXÍLIOS VISUAIS E COORDENADAS DAS CABECEIRAS DECLARED DISTANCES, VISUAL AIDS AND THRESHOLD COORDINATES											
RWY	TORA(m)	TODA(m)	ASDA(m)	LDA(m)	AUXÍLIOS / AIDS		ALTURA GEODAL(m) GEOD HEIGHT(m)	COORDENADAS COORDINATES			
17R	1790	1940	1790	1660	PAPI (2,87°)	ALSF-1	- 2.22	S23 37 16 W046 39 38			
35L	1790	1940	1790	1660	PAPI		- 2.23	S23 38 04 W046 39 04			
17L	1345	1345	1345	1195	PAPI		- 2.22	S23 37 15 W046 39 29			
35R	1345	1345	1345	1195	PAPI		- 2.23	S23 37 54 W046 39 02			
SERVIÇO DE SALVAMENTO E CONTRAINCÊNDIO / RESCUE AND FIRE FIGHTING SERVICE: RFFS REQ - 7											
RWY 17R / 35L											
Sinalização horizontal / Marking Aids											
											
Auxílios luminosos / Lighting Aids											
											
RWY 17L / 35R											
Sinalização horizontal / Marking Aids											
											
Auxílios luminosos / Lighting Aids											
											
RMK:											
1) METH: a. RWY 17R - 66FT b. RWY 35L - 61FT c. RWY 17L - 35FT d. RWY 35R - 35FT											

CHANGES: COORD THR. ILS. THR ELEV. RCD