

ADC-SBMG

WGS-84

MARINGÁ / REGIONAL DE MARINGÁ - SÍLVIO NAME JÚNIOR  
PR-BRASIL

ARP S23 28 46 W052 00 44

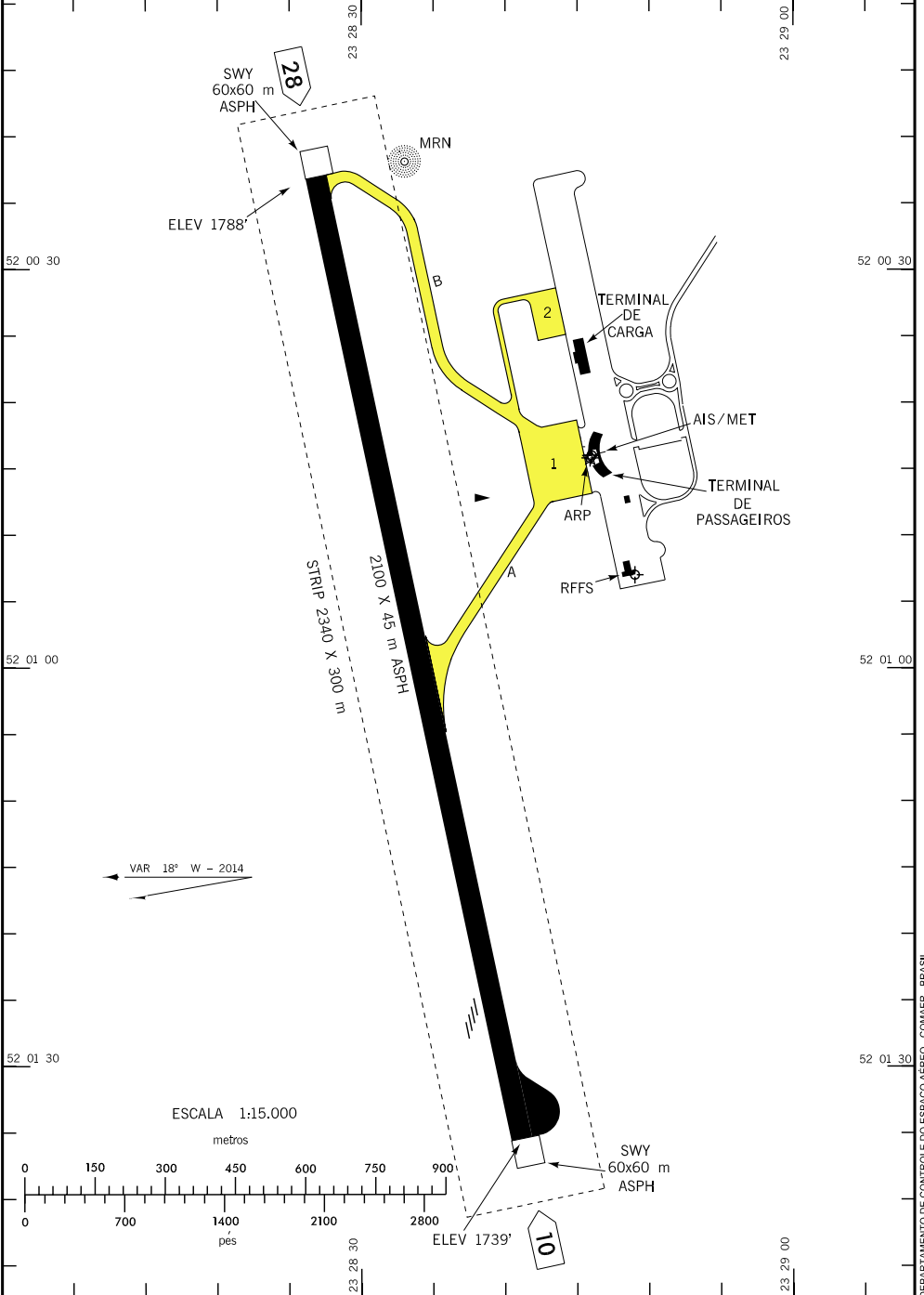
ELEV 1788'

ATIS NIL

CLRD NIL

GNDG NIL

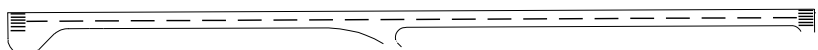
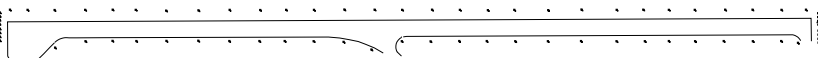
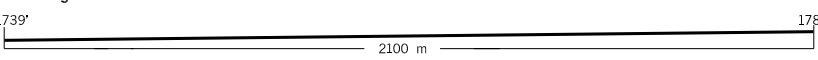
TWR 118.75



Z:\AIP-MAR\WAF\MARINGA-SBMG\lbrmg\_adc.dgn

DEPARTAMENTO DE CONTROLE DO ESPAÇO AEREO - COMAER - BRASIL

# ADC – SBMG: INFORMAÇÕES COMPLEMENTARES

CARACTERÍSTICAS FÍSICAS												
PISTA				DIMENSÕES(m)					PCN	TIPO DE SUPERFÍCIE		
RWY	BRG MAG	Tipo Type	RCD	RWY	SWY	CWY	RESA	STRIP	RWY	RWY	SWY	
a	b	c	d	e	f	g	h	i	i	k	l	
10	094	NPA	4	2100x45	60x60			2340	4I/F/A/X/T	ASPH	ASPH	
28	274	NPA	4		60x60			300				
DISTÂNCIAS DECLARADAS, AUXÍLIOS VISUAIS E COORDENADAS DAS CABECEIRAS												
RWY	TORA(m)	ASDA(m)	TODA(m)	LDA(m)	AUXÍLIOS	ALTURA GEOIDAL(m)	COORDENADAS					
10	2100	2160	2100	2100	PAPI	- 2,03	S23 28 41 W052 01 35					
28	2100	2160	2100	2100		- 2,03	S23 28 27 W052 00 23					
SERVIÇO DE SALVAMENTO E CONTRA- INCENDIO : RFFS REQ-7.												
RWY 10 / 28												
<p><b>Sinalização horizontal</b></p>  <p><b>Auxílios luminosos</b></p>  <p><b>Perfil longitudinal</b></p> 												
<p><b>RMK:</b></p> <p>1 – RWY 09 PAPI (3,03°) – MEHT 52.16'</p> <p>2 – TWR MARINGÁ HR SER 0830/1130 2000/2300. DEMAIS HR PELO TEL (44) 3026-7979</p>												